




**MapID:** 3512  
**USGS quad:** LANCASTER WEST 12

-  Canoe/Cartop water access
-  Boat ramp
-  Shorebank access
-  Parking area
-  Gate
-  Route/highway
-  Road or Street
-  Gravel or Not Maintained
-  Trail
-  Town boundary
-  Wildlife Mgt Unit boundary
-  Stream/River
-  Lake/Pond
-  Wetland
-  Conservation
-  Parcel boundary (approx.)

Magnetic declination approximately 15° West of north

 TN  
 MN



Forest  
 Contour  
 Building

Source: USGS and Open Street Map data

Map prepared by NHFG 7/18/2019  
 (NAD\_1983\_UTM\_Zone\_19N meters)  
 Data from NH GRANIT at Earth Systems Research Center UNH, Open Street Map contributors, and NHFG. NH GRANIT and cooperating agencies make no claim to validity or reliability or to any implied uses of the data. Access and/or activities may be Restricted. Trails and roads may be maintained for management access - not for recreational use. Not all land is open to hunting. NHFG recommends each hunter contact landowners when possible and seek permission.

